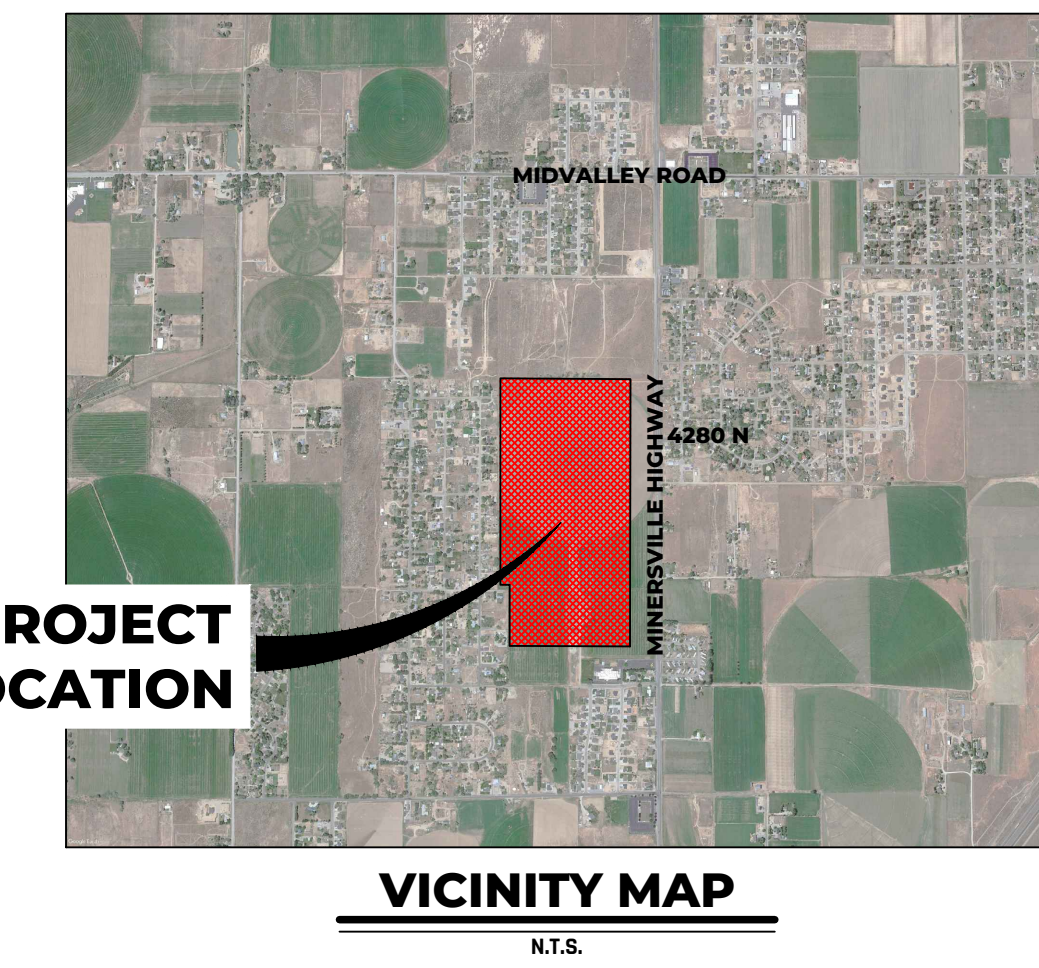
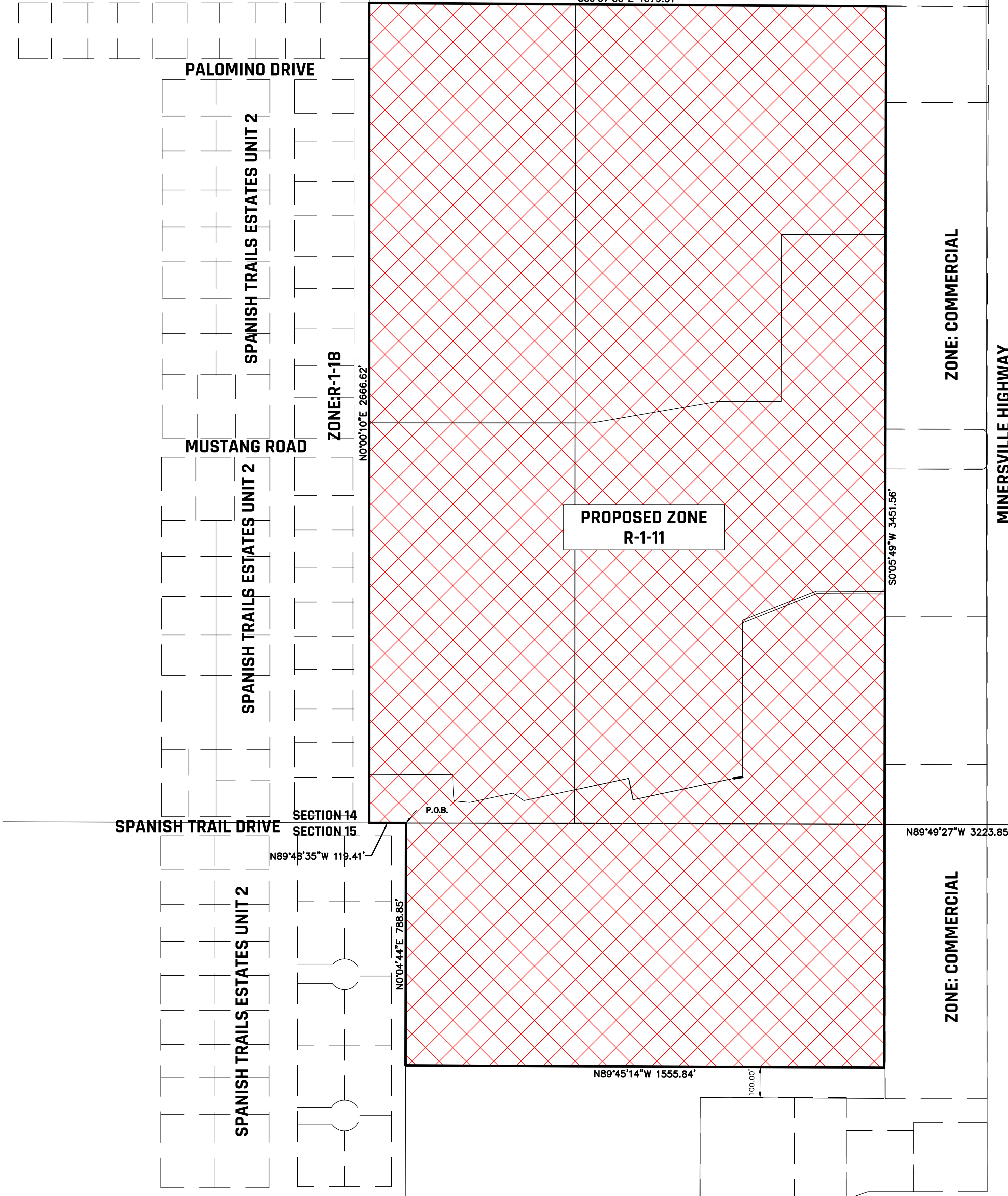



ENOCH ZONE CHANGE FOR ROSS CHATWIN

LOCATED IN SECTIONS 14 & 23, T35S, R11W, SLB&M, ENOCH CITY, UTAH

50' 0 50'
SCALE IN FEET



BOUNDARY DESCRIPTION (130.80 AC)

COMMENCING AT THE SE CORNER OF SECTION 14 THENCE N89°49'27"W 3223.65 FEET TO THE POINT OF BEGINNING; THENCE N89°48'35"W 119.41 FEET; THENCE N0°00'10"E 2666.62 FEET; THENCE S89°37'30"E 1679.91 FEET; THENCE S0°05'49"W 3451.56 FEET; THENCE N89°45'14"W 1555.84 FEET; THENCE N0°04'44"E 788.85 FEET TO THE POINT OF BEGINNING.

CITY ATTORNEY'S APPROVAL

I, JUSTIN WAYMENT, CITY ATTORNEY FOR ENOCH CITY CORPORATION, DO HEREBY CERTIFY THAT I HAVE EXAMINED THIS ZONE CHANGE & GENERAL PLAN AMENDMENT AND THAT SAID PLAT MEETS THE REQUIREMENTS OF CEDAR CITY CORPORATION PURSUANT TO ITS ORDINANCES AND IS HEREBY RECOMMENDED FOR APPROVAL ON THIS THE ____ DAY OF _____, 2020.

JUSTIN WAYMENT - CITY ATTORNEY

PLANNING COMISSION APPROVAL

I, BOB TINGEY, PLANNING COMMISSION CHAIR, DO HEREBY CERTIFY THAT THIS ZONE CHANGE & GENERAL PLAN AMENDMENT WAS EXAMINED AND ACCEPTED BY ME THIS THE ____ DAY OF _____, 20__.

BOB TINGEY - PLANNING COMISSION CHAIR

CERTIFICATE OF ACCEPTANCE

I, GEOFFREY CHESNUT, MAYOR OF ENOCH CITY CORPORATION, DO HEREBY CERTIFY THAT THIS ZONE CHANGE & GENERAL PLAN AMENDMENT HAS BEEN APPROVED BY THE CITY COUNCIL AND IS HEREBY ORDERED FILED FOR RECORD IN THE OFFICE OF THE IRON COUNTY RECORDER ON THIS THE ____ DAY OF _____, 2020.

BY: GEOFFREY CHESNUT-MAYOR ATTEST: JULIE WATSON-CITY RECORDER

LEGEND

- EXISTING ZONE BOUNDARY
- PROPOSED ZONE BOUNDARY

PRELIMINARY NOT FOR CONSTRUCTION

11 X 17 SHEETS ARE NOT TO SCALE

NO.	DESCRIPTION	BY	DATE

GO CIVIL ENGINEERING
 590 N. 800 W. CEDAR CITY, UT 84721
 # (435) 586-9592 WWW.GOCIVIL.NET

ENOCH ZONE CHANGE FOR ROSS CHATWIN
 LOCATED IN SECTIONS 14 & 23, T35S, R11W, SLB&M, ENOCH CITY, UTAH

CHECKED:	DRAWN:
SCALE:	BB
DATE:	SHEET:
9/22/2021	1 OF 1

SLC_001 - PRELIMINARY ZONE CHANGE/ENOCH ZONE CHANGE/2021 - 9/22/2021 - 4:11:42 PM - 3/24/2021